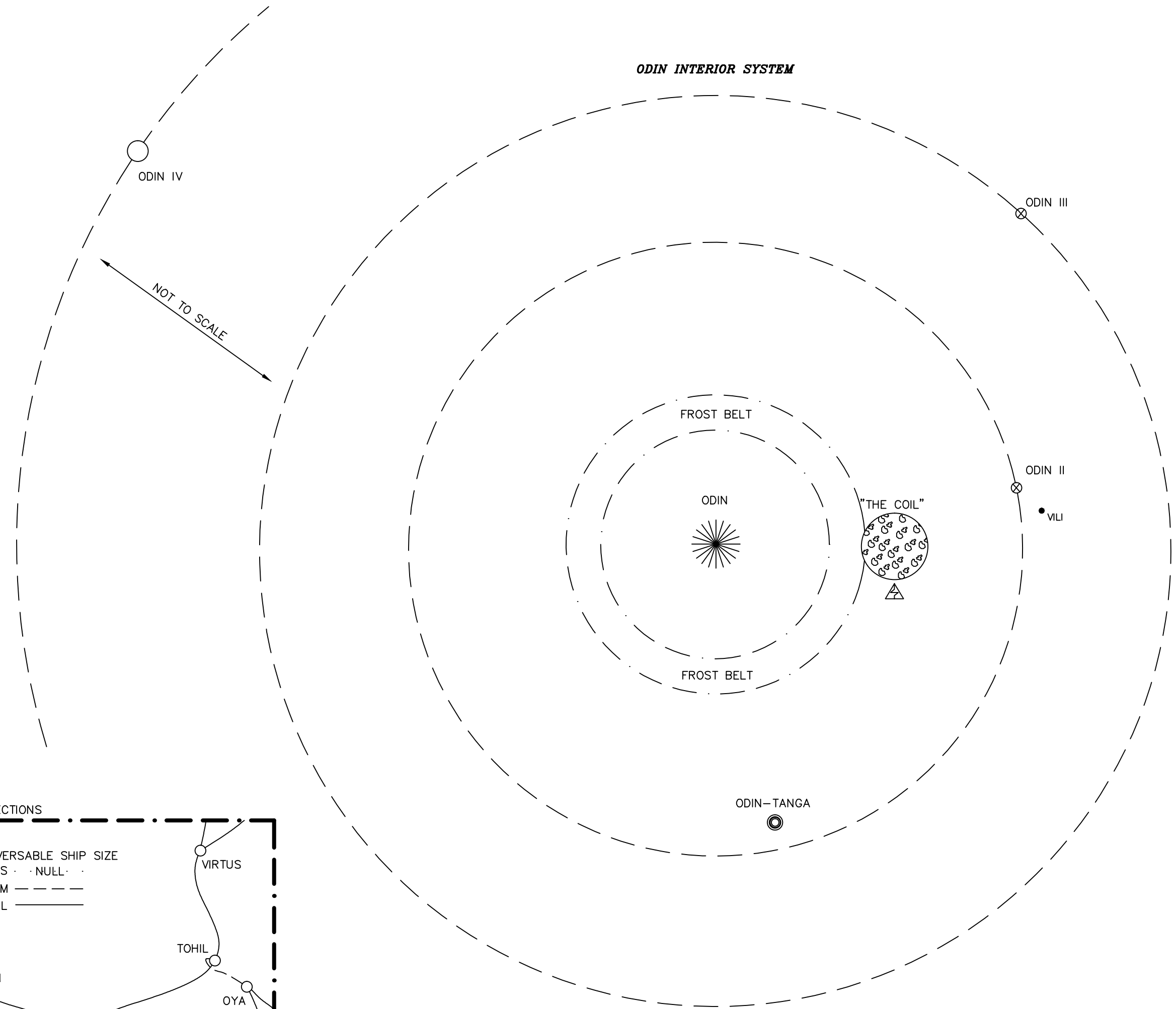


A TIER 3 SURVEY FOR ARK
LOCATED IN THE NYX REGION
ODIN SYSTEM, WHITE DWARF DEGENERATE A,
UEE CONTROLLED SPACE

LEGEND

- STAR
- CHTHONIAN PLANET
- MOON
- GAS GIANT
- JUMP POINT
- ASTEROID FIELD
- ELECTRONIC HAZARD



ECONOMIC PLACES OF INTEREST
(IN ORDER MOST/LEAST)

"THE COIL" ASTEROID FIELD
(DANGEROUS-ELECTRIC HAZARD)
ODIN II
ODIN IV
ODIN III

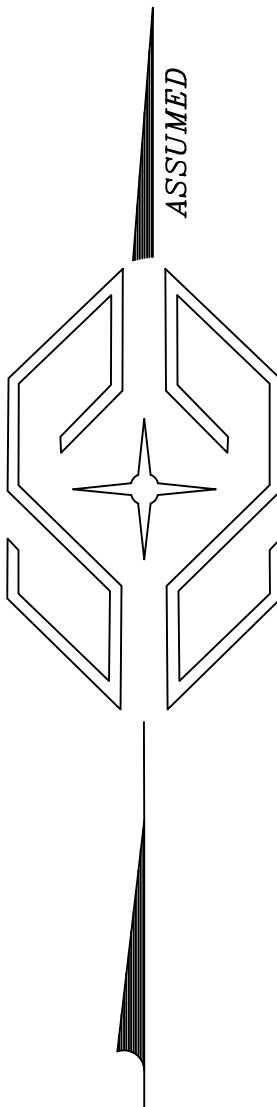
HABITABLE PLANETS
& CELESTIAL BODIES

-NULL-

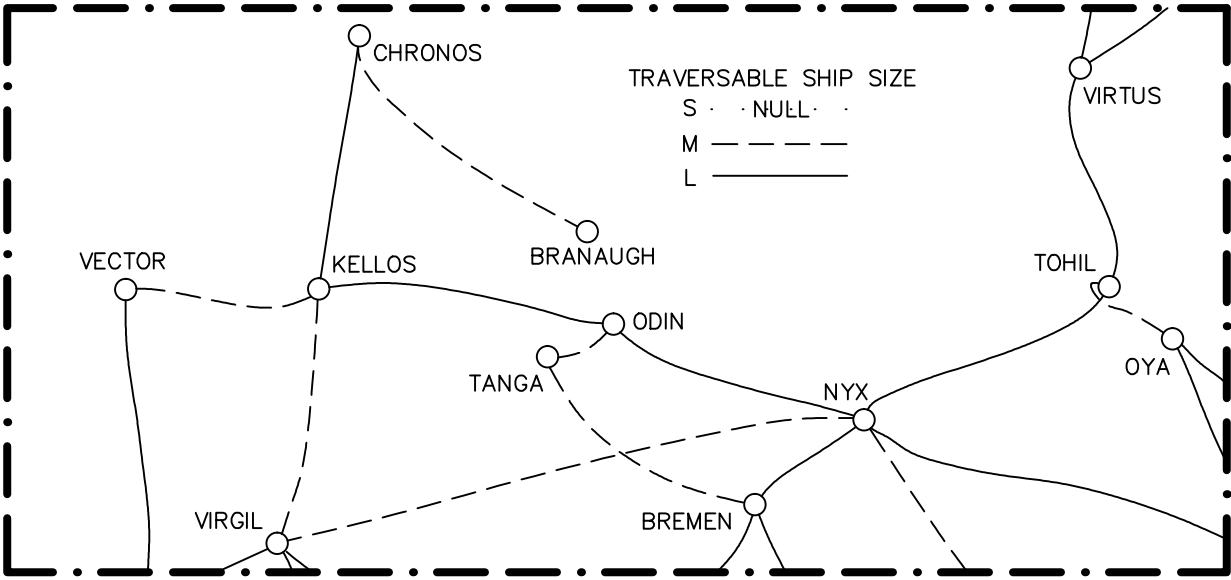
NO FLY ZONES
& DANGER ZONES

NO FLY ZONES
VILI -MILITARY LIVE FIRE ZONE-
DANGER ZONES
"THE COIL" -ELECTRIC HAZARD-

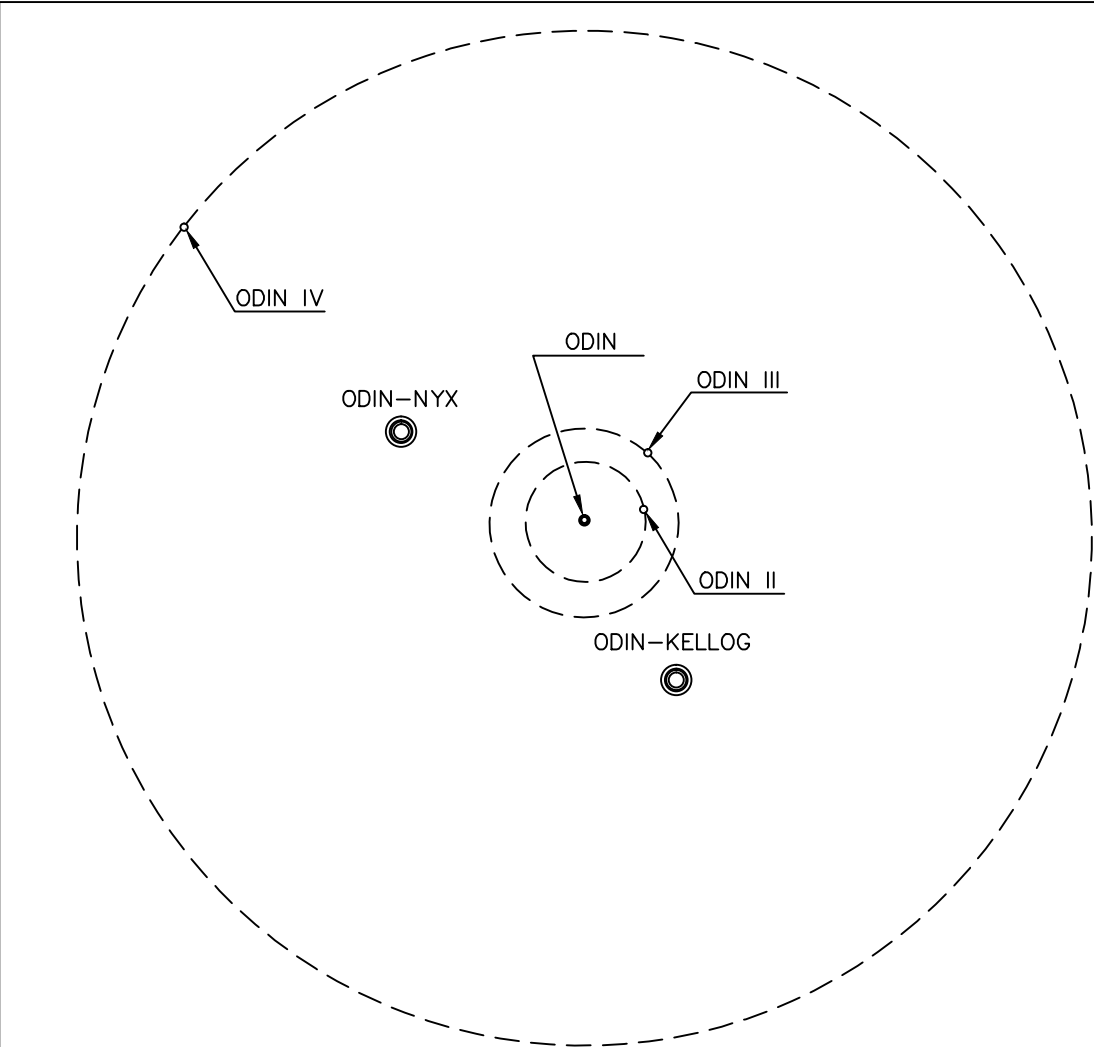
ASSUMED



JUMP POINT CONNECTIONS



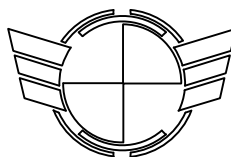
FULL SYSTEM TO SCALE



COMPUTED BY
[REDACTED]

DRAWN BY
L. CLARK

CHECKED BY
HILL MYNAH A.I.



STARSCAPES
Surveying & Mapping, Inc.

www.starscapesurveying.com

PROFESSIONAL SURVEYING AND PLANETARY DEVELOPMENT SERVICES
[REDACTED] - EARTH, SOL SYSTEM / [REDACTED] - KingNerd
CERTIFICATE OF AUTHORIZATION LB-1337

DATE
[REDACTED]

JOB NO.
87-010-50

FIELD BOOK
4-B

CERTIFICATION

I hereby certify that in my opinion this is a true representation of the solar system shown hereon and that the survey meets the Standards of Practice as set forth by the Galactic Board of Professional Surveyors and Mappers in Chapter 5J-17, Ark Administrative Code, pursuant with Section 472.247 UEE Statutes.

[REDACTED]
Professional Surveyor and Mapper #[REDACTED]

© THIS SURVEY MAP AND THE NOTES AND REPORT SHOWN HEREON OR THE COPIES THEREOF ARE NOT VALID WITHOUT THE SIGNATURE AND ORIGINAL RAISED SEAL OF THE GALACTIC LICENSED SURVEYOR AND MAPPER WHOSE NAME APPEARS IN THE CERTIFICATION. THE MAP AND NOTES ARE NOT COMPLETE WITHOUT THE OTHER. REPRODUCTION OF THIS MAP WITHOUT THE EXPRESSED WRITTEN CONSENT OF THE HEREON SIGNED SURVEYOR AND MAPPER IS PROHIBITED.