


A TIER 4 SURVEY FOR ARK
LOCATED IN THE STANTON REGION
STANTON CORE SYSTEM, MAIN SEQUENCE DWARF G,
UEE CONTROLLED SPACE



LEGEND

- STAR
- SUPER EARTH
- GAS GIANT
- MOON
- JUMP POINT
- ASTEROID FIELD
- SPACE STATION

- 1A=COMMARRAY SCC
- 2A=ICC SCANHUB STANTON
- 3A=CRY-ASTRO SERVICE
- 4A=COVALEX HUB GUNDO
- 5A=PORT OLISAR
- 6A=SECURITY POST KAREAH

HABITABLE PLANETS
& CELESTIAL BODIES

- HURSTON
- CRUSADER
- ARCCORP
- MICROTECH

NO FLY ZONES
& DANGER ZONES

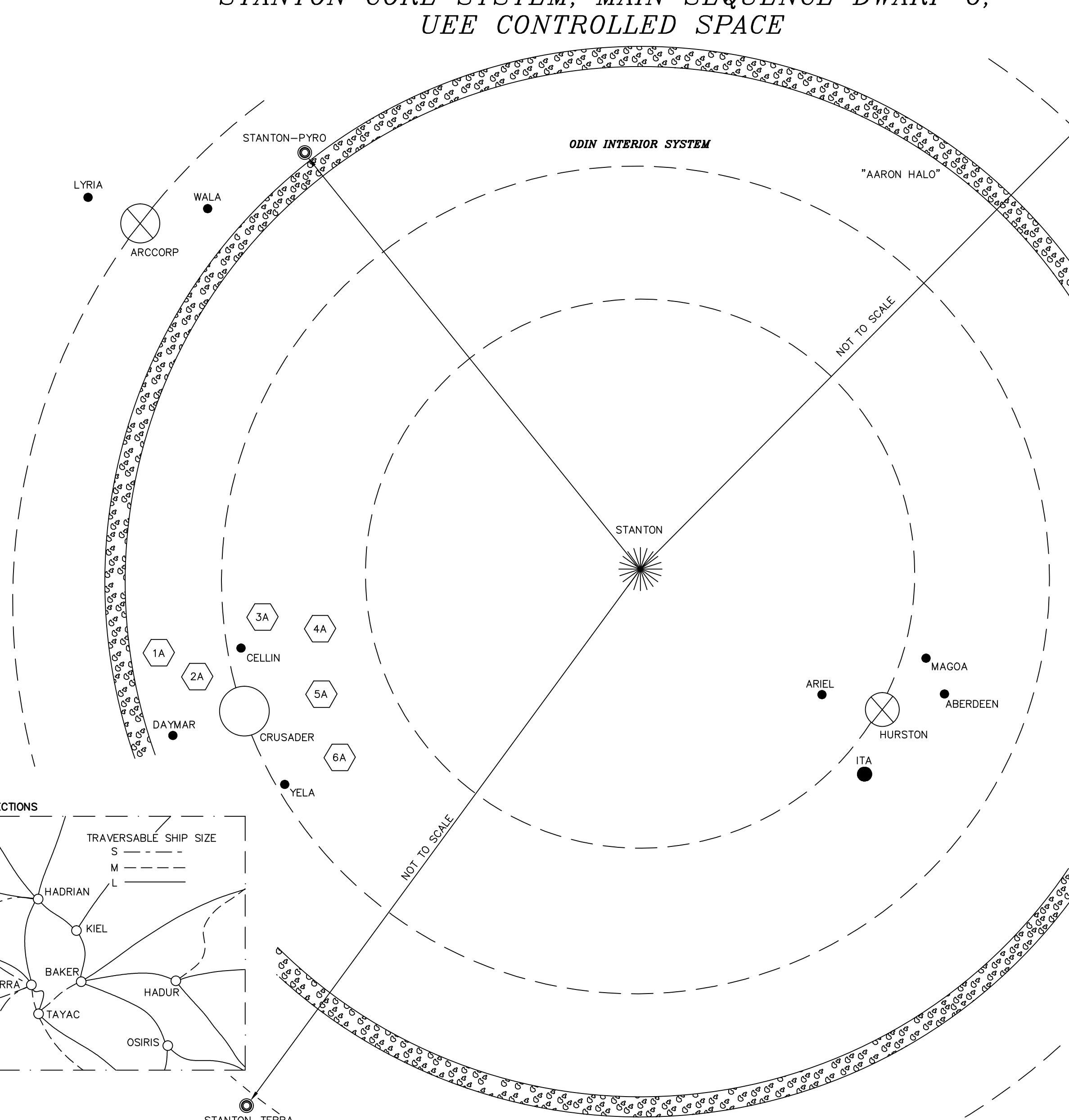
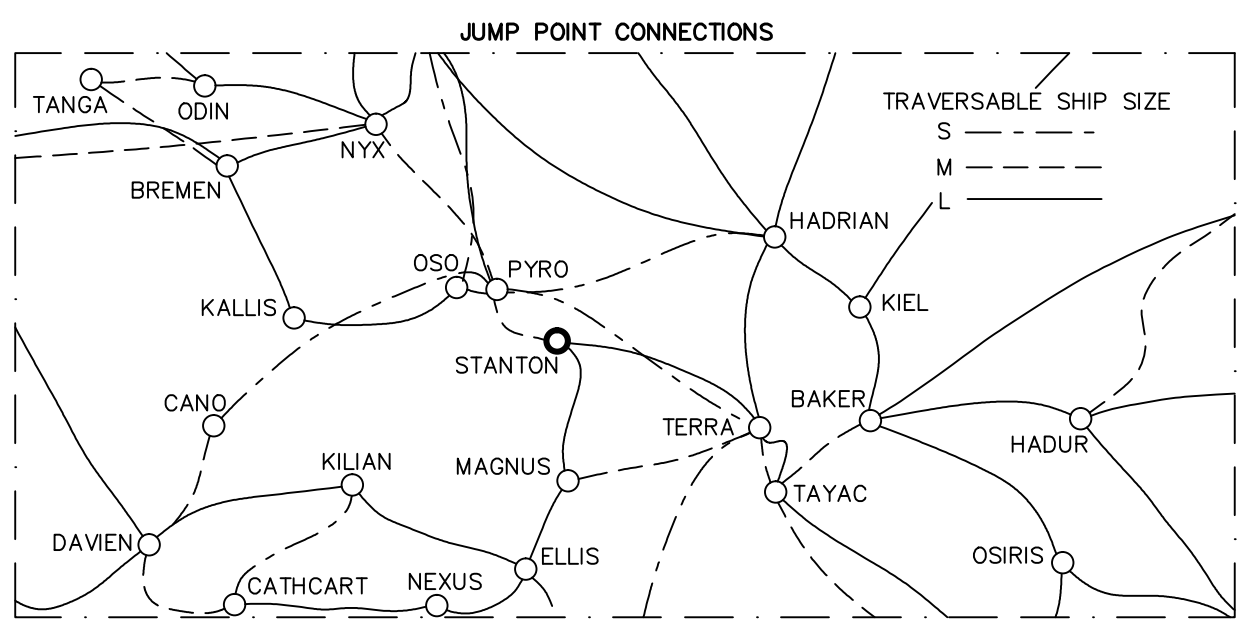
*SEE UEE DESIGNATED
CIVILIAN/COMMERCIAL ROUTING CHARTS
FOR UP TO DATE INFORMATION*

ECONOMIC PLACES OF INTEREST
(IN ORDER MOST/LEAST)

ARK SHOWS NO AFFILIATION TOWARDS
PARTICULAR COMPANIES AND/OR
PRODUCTS. ALL HABITABLE PLANETS IN
THIS SYSTEM ARE ECONOMICALLY VIABLE.

JUMP POINTS
& CONNECTIONS

- STANTON-PYRO
- STANTON-TERRA
- STANTON-MAGNUS

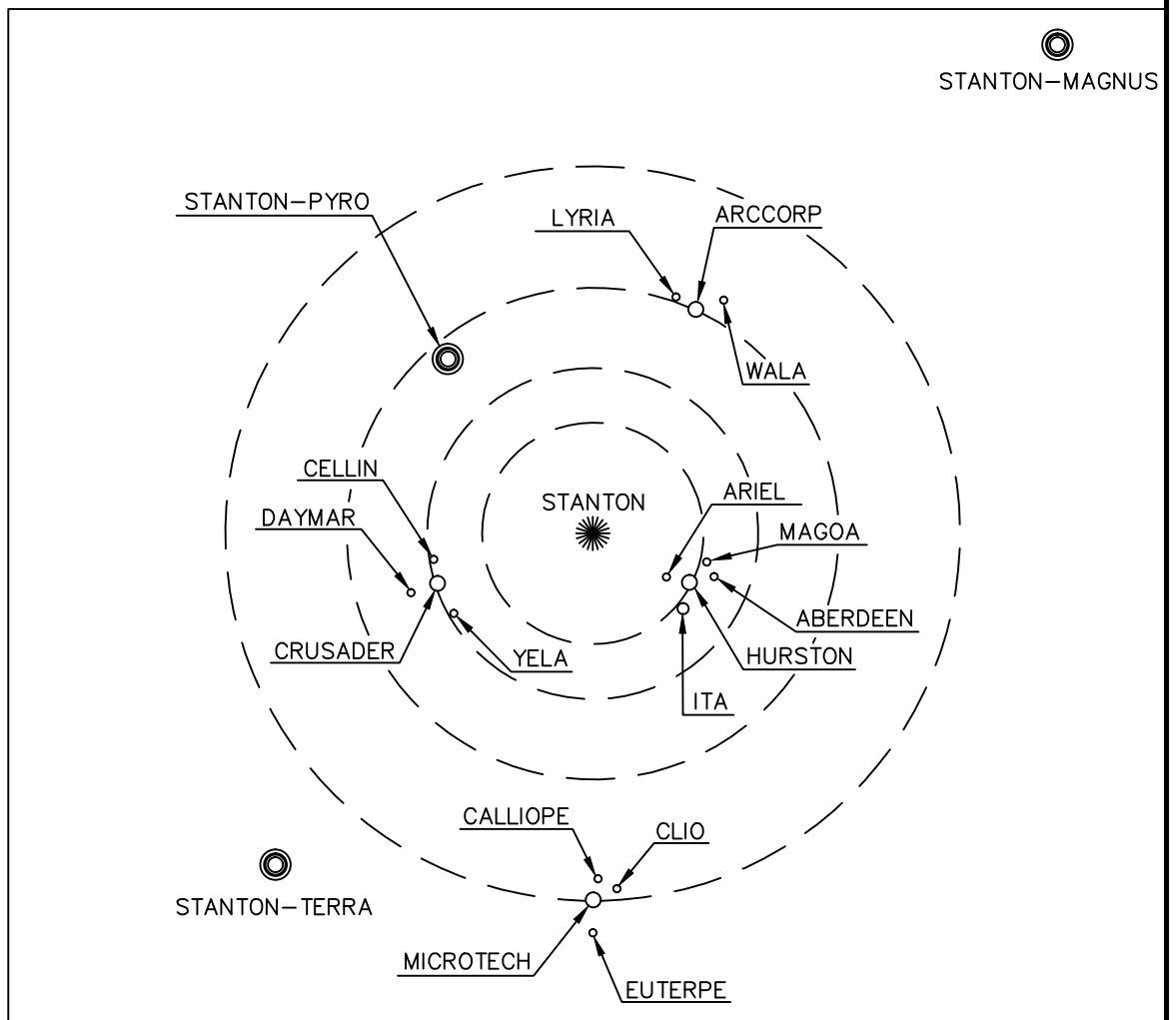


EXISTING PLANETS &
CELESTIAL BODIES

STAR STANTON

- HURSTON
 - ARIEL
 - ABERDEEN
 - ITA
 - MAGOA
- CRUSADER
 - CELLIN
 - DAYMAR
 - YELA
- ARCCORP
 - LYRIA
 - WALA

FULL SYSTEM TO SCALE



COMPUTED BY [REDACTED]	 STARSCAPES Surveying & Mapping, Inc. www.starscapesurveying.com PROFESSIONAL SURVEYING AND PLANETARY DEVELOPMENT SERVICES [REDACTED] - EARTH, SOL SYSTEM / [REDACTED] - KingNerd - Ducenucom - Opiepal CERTIFICATE OF AUTHORIZATION LB-1337	DATE [REDACTED]
DRAWN BY L. CLARK		JOB NO. 85-056-50
CHECKED BY HILL MYNAH A.I.		FIELD BOOK 1-A

CERTIFICATION

I hereby certify that in my opinion this is a true representation of the solar system shown hereon and that the survey meets the Standards of Practice as set forth by the Galactic Board of Professional Surveyors and Mappers in Chapter 5J-17, Ark Administrative Code, pursuant with Section 472.247 UEE Statutes.

[REDACTED]
Professional Surveyor and Mapper #[REDACTED]